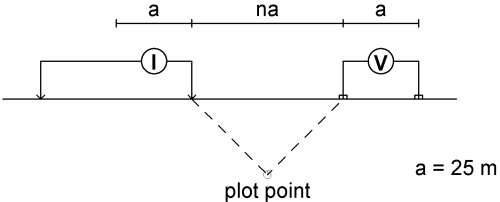


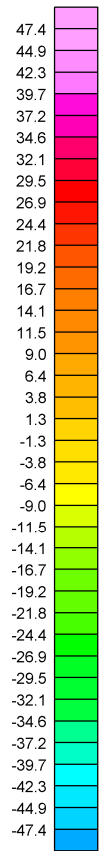
STACKED PSEUDOSECTIONS MAP RESISTIVITY DIFFERENCE PLOT

Modified Pole-Dipole Array



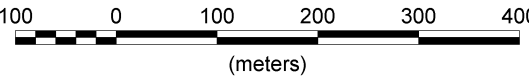
Survey moved grid south-east.
Stationary electrode at NW end of L0, L100, L200
and at the SE end of L600.

Receiver: Iris ElrecPro
Transmitter: GDD Tx-II 3.6kW
Data File: Trench_predvsobs.gdb



Difference
X

Scale 1:7500



RACKLA METALS INC.

2011 INDUCED POLARIZATION SURVEY
SIXTY MILE PROJECT
STACKED RES DIFFERENCE PLOT

Date: March 28, 2012

JOB: RAK-11582-YT

AURORA GEOSCIENCES LTD.